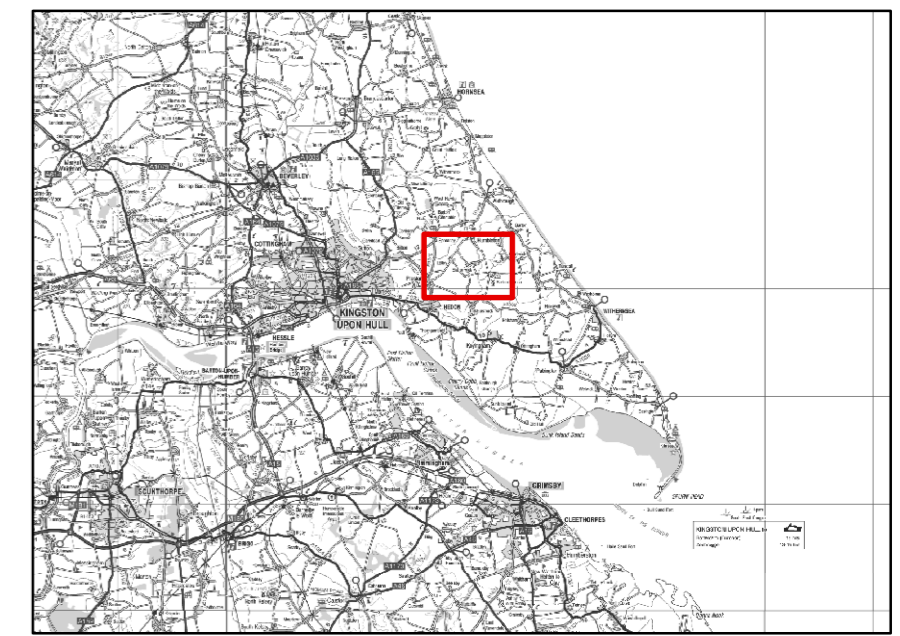






### KEYPLAN



### LEGEND

-  Drains
-  EA Main River
-  Supervisory Drains
-  Boundary

This map is reproduced from Ordnance Survey material with the permission of Ordnance Survey on behalf of the Controller of Her Majesty's stationery office © Crown Copyright.  
License Number: 100018880



South Barn  
Broughton Hall  
Skipton  
North Yorkshire  
BD23 3AE  
United Kingdom  
[www.jbaconsulting.co.uk](http://www.jbaconsulting.co.uk)  
t +44 (0)1756 799919  
f +44 (0)1756 799449  
e [info@jbaconsulting.co.uk](mailto:info@jbaconsulting.co.uk)



2009s0027 - KEYINGHAM INTERNAL DRAINAGE BOARD  
KEYINGHAM IDB DRAINS AND BOUNDARY - SHEET TA 23 SW

1:12,000